

# Black Moss

Start Point 

Barley Green Car Park  
 SD 823 403

Distance/Time



3.2 Miles  
1 Hr 15 Mins

Terrain

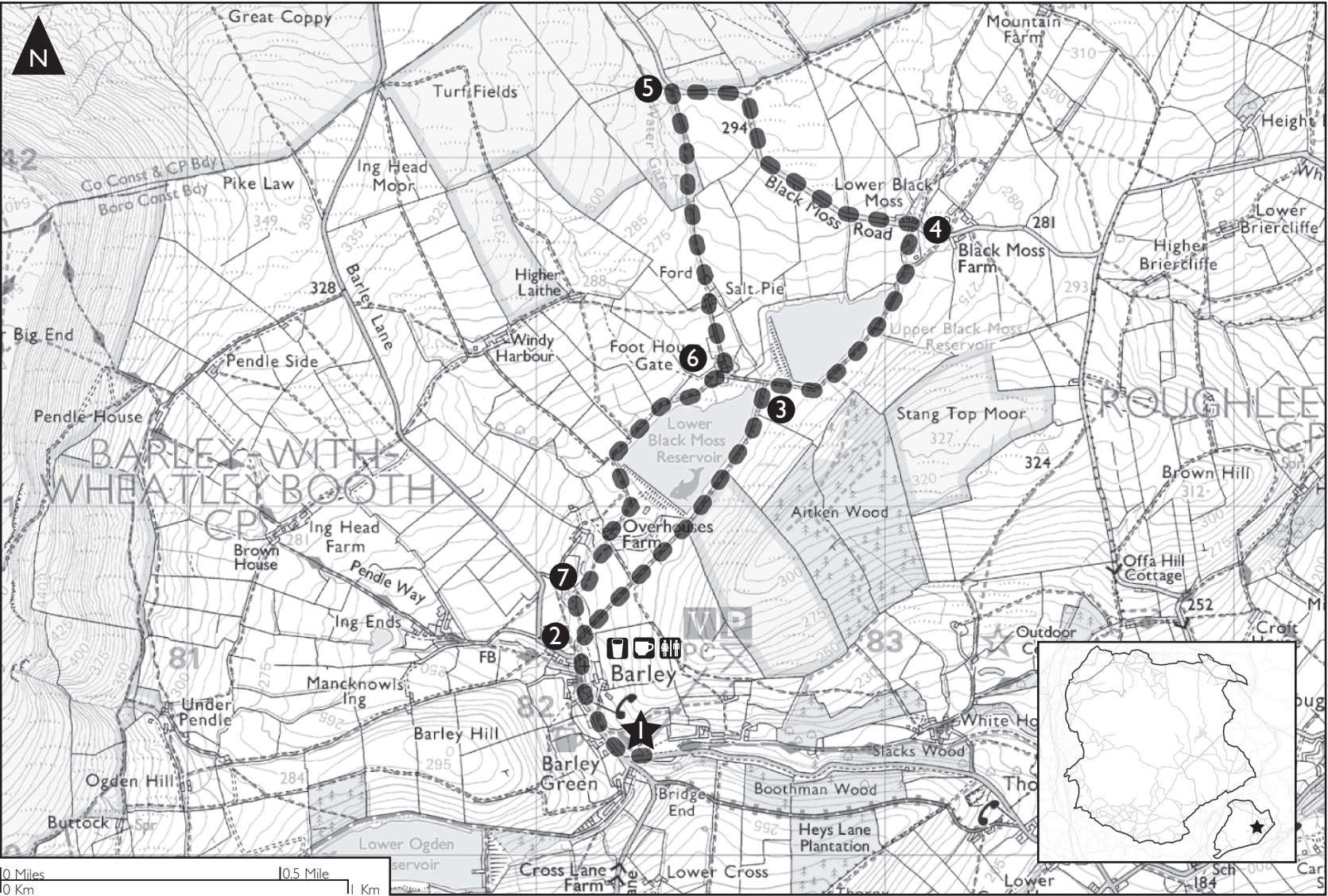
Roads, tracks and fields.  
Some stiles.  
Can be wet underfoot.

Public transport








Bus Route **P70/P71**  
**Pendle Witch Hopper**  
(Mon – Sat) and **70/71** (Sun)

Key to Facilities

 Pubs,  Cafes,  Toilets



GPS Waypoints (OS grid refs)

- |   |            |                          |
|---|------------|--------------------------|
|  | SD 823 403 | <input type="checkbox"/> |
|  | SD 821 405 | <input type="checkbox"/> |
|  | SD 826 413 | <input type="checkbox"/> |
|  | SD 830 417 | <input type="checkbox"/> |
|  | SD 823 421 | <input type="checkbox"/> |
|  | SD 825 414 | <input type="checkbox"/> |
|  | SD 822 409 | <input type="checkbox"/> |

# Black Moss

## Walk Description



**GPS:** SD 823 403

On leaving the car park, walk through the picnic area and the village.

**2 GPS:** SD 821 405

Take the second track on the right past the Methodist Church sign-posted 'private road' which leads to Black Moss Reservoirs.

**3 GPS:** SD 826 413

At the junction turn right and follow the path to Blackmoss Road.

**4 GPS:** SD 830 417

At the road turn left and continue along the road to the signpost on the left hand side, by a field gate. Take care on the road.

**5 GPS:** SD 823 421

Turn left through the gate and follow the track, passing Salt Pie Farm, to Foot House Gate Farm.

**6 GPS:** SD 825 414

At the farm, pass through the gate on the right. Take the path skirting the reservoir.

**7 GPS:** SD 822 409

Follow the track past Over Houses, go over the bridge, and pass through the small gate on the right and back to Barley.

## About This Walk

There are no steep gradients on the walk and much of the walk is on hard surfaced tracks or tarmac road. However, the return leg of the route crosses fields, which may become muddy in wet weather. The middle section of the walk is along a country lane and care should be taken to ensure you are visible to drivers using the road. There are several gates and kissing gates to negotiate but, at the time of writing, no stiles.

### The reservoir history

Both Upper and Lower Black Moss Reservoirs provide drinking water to Nelson when needed. Upper Black Moss, completed in 1894, can hold 204,568 cubic meters (45 million gallons), has a surface area of 5.17 hectares (12.78 acres) and is 9.45m (31ft) deep. The lower reservoir was completed in 1903 and can hold 295,487 cubic meters (65 million gallons), is 11.8m (41ft) deep with a surface area of 7.23 hectares (17.87 acres).

### The plantations

37 hectares (91 acres) of forest around the reservoirs were planted before 1935. Part of Whitehough forest was planted in 1901 with Sycamore trees - the remainder, planted in 1935 with Sitka Spruce, Norway Spruce and Scots Pine. Slacks Wood and Heys Lane were planted in 1900 with Beech and Sycamore. Heys Lane was replanted in 1981.